




## **2960 2017 Cranmere Primary School**

### **School Travel Plan**

## Contents

1. [Introduction](#)
2. [Travel & Transport Infrastructure](#)
3. [Surveys, Modal Shift & Targets](#)
4. [Travel & Transport Issues](#)
5. [Actions](#)
6. [Sign off](#)

## Introduction

School Details	
Name of school*	Cranmere Primary School
Name of STP Champion*	James Brown
DfE Number*	2960
Telephone Number*	02083985580
Twitter*	@
E-mail address*	<a href="mailto:info@cranmere.surrey.sch.uk">info@cranmere.surrey.sch.uk</a>
Address*	Arran Way, Esher, Surrey, KT10 8BE
School Travel Policy	
Location*	
Website*	<a href="http://www.cranmereprimary.org.uk/">http://www.cranmereprimary.org.uk/</a>
Type of School*	Primary
Pupil and Staff Information	
Age Range of Pupils*	3-11
Number of Pupils* including Nursery	417
Full Time Staff*	16

## Pupil and Staff Information

Part Time Staff 46

Where our pupils travel from

Cranmere is a medium sized school that is situated at the end of a short road that is a dead end. It is surrounded by fields and serves a diverse community.

The surrounding roads are residential with grass verges. The town of Esher is 1.1 miles away and Surbiton is 3.6 miles. Cranmere is an all-through primary with Nursery.

Cranmere started life as a small school operating as a 'one form entry' primary school with one classroom per year over 7 academic years (Reception Year plus Yrs 1-6) therefore 30 pupils per year and 210 pupils in total.

However from September 2009 the school admitted a further 30 pupils per year as a response to increased demand for primary school places, resulting in 60 pupils per year. The school became fully two form entry in September 2015.

In April 2016 the school moved to new premises which partly share the location of the old site, however the school address and main entrance changed. The rear pedestrian gate remained. Cranmere has admitted three forms of entry since September 2016 and will fill up with an extra class/30 children a year at a time. A Nursery also opened in September 2016 with 26 children 15 hours per week. The school will reach maximum capacity or fully three form entry in 2022 .

	Opening times	Closing times
School Site*	07:00	18:15
Pupils Official Times*	08:50	15:15
Breakfast Clubs (if applicable)	07:15	18:15
After School Clubs (if applicable)	15:15	18:15
Other timings e.g. Nursery timings	Nursery operates Mondays and Tuesdays all day and Wednesday mornings. From April 2017 there will be a second cohort on Wednesday afternoons, all Thursdays and Fridays.	

## Engineering & Planning

### Working Group

How many volunteers have been involved in supporting the school travel plan work and initiatives, this year?  
i.e. working group members, transition mentors, Footsteps tutors, Crocodile escorts, cycle trainers etc

Name	Role
James Brown	Deputy Head Teacher
Nana Osei-Bonsu	LA Officer

### Other Information

Cranmere moved premises to Arran Way, KT10 8BE in 2016. The school currently has c. 400 pupils. From September 2016 the PAN changed from 60 to 90 in Reception. The school will therefore expand 30 children or one class per year until it is full in 2022 with c. 680 children. A Nursery also opened in September 2016. Initially this will have 26 children all day Monday, Tuesday and Wednesday morning. Over the course of time, as awareness of the Nursery increases in the local area this may expand to five days per week. The main entrance to this school will be from the above road and postcode. However, Cranmere also has a rear gate which is pedestrian only from Blair Avenue. The number of pupils using the rear gate has increased significantly since the school moved. It has risen from approx. 20% to 40%. At present it seems that traffic and parking on the rear gate/Blair Avenue is manageable. However, from the outset it is clear that there are significant problems at the main entrance and Douglas Rd. Traffic speed is high, including passing lorries, there is congestion and lack of parking for parents.

## Travel & Transport Infrastructure

Facilities		
	Description	Numbers
Car Park*	Staff parking spaces*	48
	Visitors parking spaces*	0
	Disabled parking spaces*	2
Cycle Parking*	Covered Sheffield Stands	3
	Sheffield Stands*	29
	Cycle Pod / Mini Pod*	0
	Other Cycle Spaces*	0
	Total pupil cycle parking spaces*	64
	Total staff cycle parking spaces*	0
Scooter Parking*	Total Scooter Parking Spaces*	72
Storage Lockers*	Number of storage lockers for equipment*	0
Showers available*	Number of showers available*	2
Coach Parking*	Spaces for coaches to park*	0
	Details of coach parking facilities	0

## Transportation Links

Buses*	The 515 bus runs along Douglas Rd from Guildford to Kingston.
Rail*	<p>The school is approximately 700m from the Esher railway station, which is served by South West trains with services to Guildford, London Waterloo and Woking. Rail services to Surbiton during the morning peak hour (8:00 to 9:00am) run approximately every 10 minutes until 9:22am when they run every 30 minutes until 10:52pm, the journey time is 4 minutes</p> <p>Rail services to London Waterloo run approximately every 10 minutes during the morning peak hour and then every 30 minutes until 5:22pm Return services run alternately every 12 or 18 minutes until 7:20pm, when they then run every 30 minutes, the journey time is 30 minutes.</p> <p>Rail services to Woking run approximately every 30 minutes during the morning peak hour and until 4:18pm. Return services also run every 30 minutes from the afternoon peak hour (9:00 to 6:00pm) until 10:03pm, the journey time is 20 minutes.</p>

## Transportation Links

**Roads\*** The school is located on a short road, Arran Way. This leads to Douglas Rd which has significantly more traffic but is still a minor road. It has significant parked cars lining it.

**Walking Routes\*** On Arran Way there is a footway on the left-hand side leading to the school. The footway is paved, however there is no street lighting  
Douglas rd has footways on one side with dropped kerbs as well as street lighting  
The school has its own Crossing Patrol who operates at the end of Arran Way where it meets Douglas Rd.

**Cycling Routes\*** There are no formal cycle routes within the surrounding area. However as these are residential roads vehicle speeds are generally lower making these streets conducive to cycling

## STARS Routes to School Audit

The STARS Routes to School Audit has been designed to assist schools with identifying the sustainable travel and transport network that surrounds the school site. The audit is a great activity to conduct with your pupils and will count as evidence towards the 'Consultation Initiatives' in your Action Plan.

You can use the audit below to identify any 'Travel & Transport Issues' that the school faces and begin to think about solutions that may need to be put in place to make it safer and easier for people to travel to your school.

Name of road (main gate)	Arran Way												
Name of other roads surrounding the school													
Date of assesment													
Time of assesment													
What is the speed limit of the road outside the main gate?	30mph												
What is the speed limit on the other roads surrounding your school? (please select all that apply)	30mph												
How many of the following crossings are present?	<table border="1"> <tr> <td>Pelican Crossing</td> <td>0</td> </tr> <tr> <td>Puffin Crossing</td> <td>0</td> </tr> <tr> <td>Toucan Crossing</td> <td>0</td> </tr> <tr> <td>Zebra Crossing</td> <td>0</td> </tr> <tr> <td>School Crossing Patrol</td> <td>0</td> </tr> <tr> <td>Pedestrian Refuge</td> <td>0</td> </tr> </table>	Pelican Crossing	0	Puffin Crossing	0	Toucan Crossing	0	Zebra Crossing	0	School Crossing Patrol	0	Pedestrian Refuge	0
Pelican Crossing	0												
Puffin Crossing	0												
Toucan Crossing	0												
Zebra Crossing	0												
School Crossing Patrol	0												
Pedestrian Refuge	0												
Is there any traffic calming within 500m of school, e.g. speed bumps, build outs? (If yes, please provide details)	No												

Are there railings present outside or near the main gate? (If yes, please provide details)	No Parents are not permitted to drive down Arran Way into school. They walk or cycle or scoot. Staff are permitted to drive along it but it is generally at a different time of day. There are sufficient pathways to keep cars and pedestrians separate.
Is the main vehicular entrance used for pedestrians/cyclists as well as cars? (If yes, please provide details)	Yes
Does the school have a dedicated car park for parents (not teachers)? (If yes, please provide details)	No
Are there any dedicated cycle lanes leading to the school?	No
What is the quality of the pavements like within 500m of the school? (If poor/Inadequate, please record any details)	Average
What is the quality of the 'SCHOOL' and zig-zag road markings like?	Inadequate not in place

Please record any other obstacles or road layout issues within 500 metres of the school entrance which could be deemed as preventing young people or making it more difficult for them to use sustainable transport on the journey to and from school.



# Surveys

## Pupil Survey Results

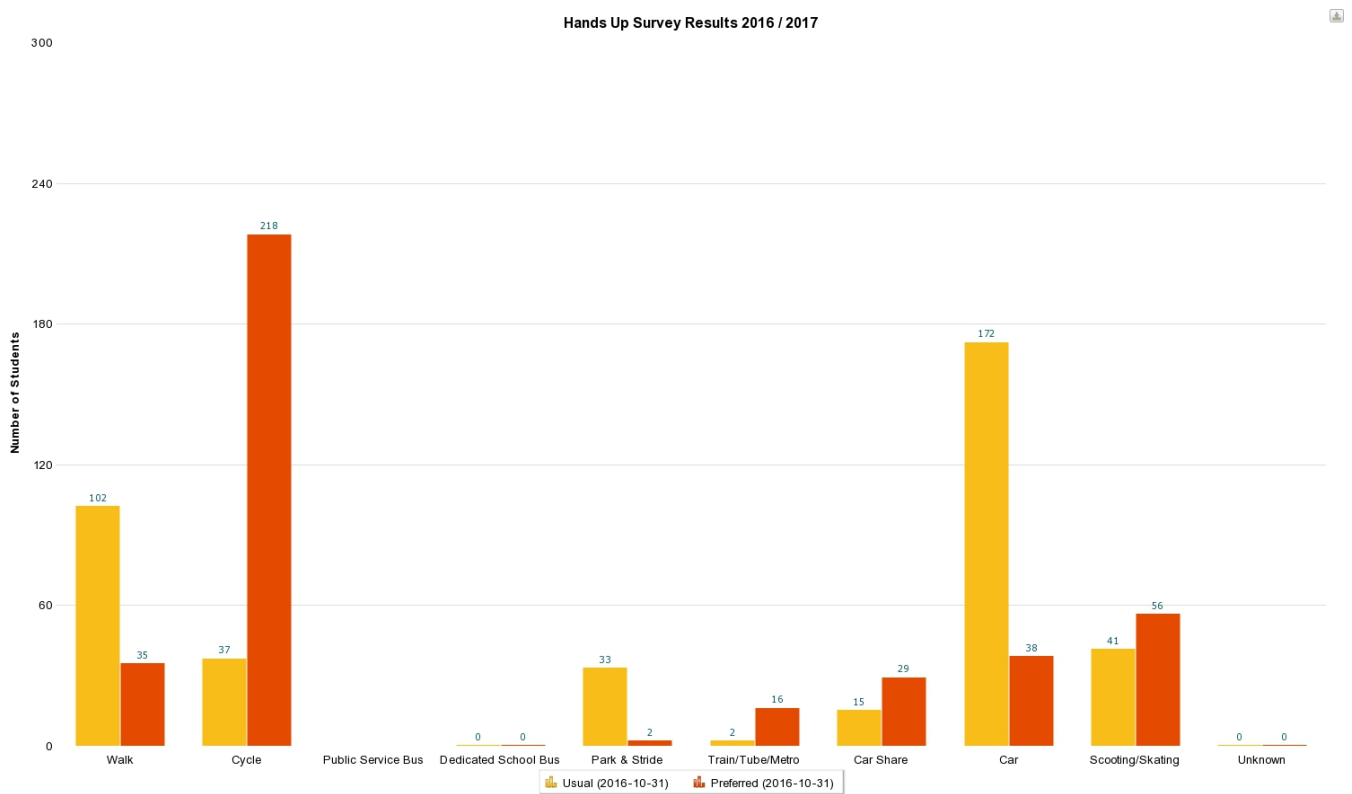
Responses:

403 (31st October 2016 - 1st December 2016), Absent Pupils: 1

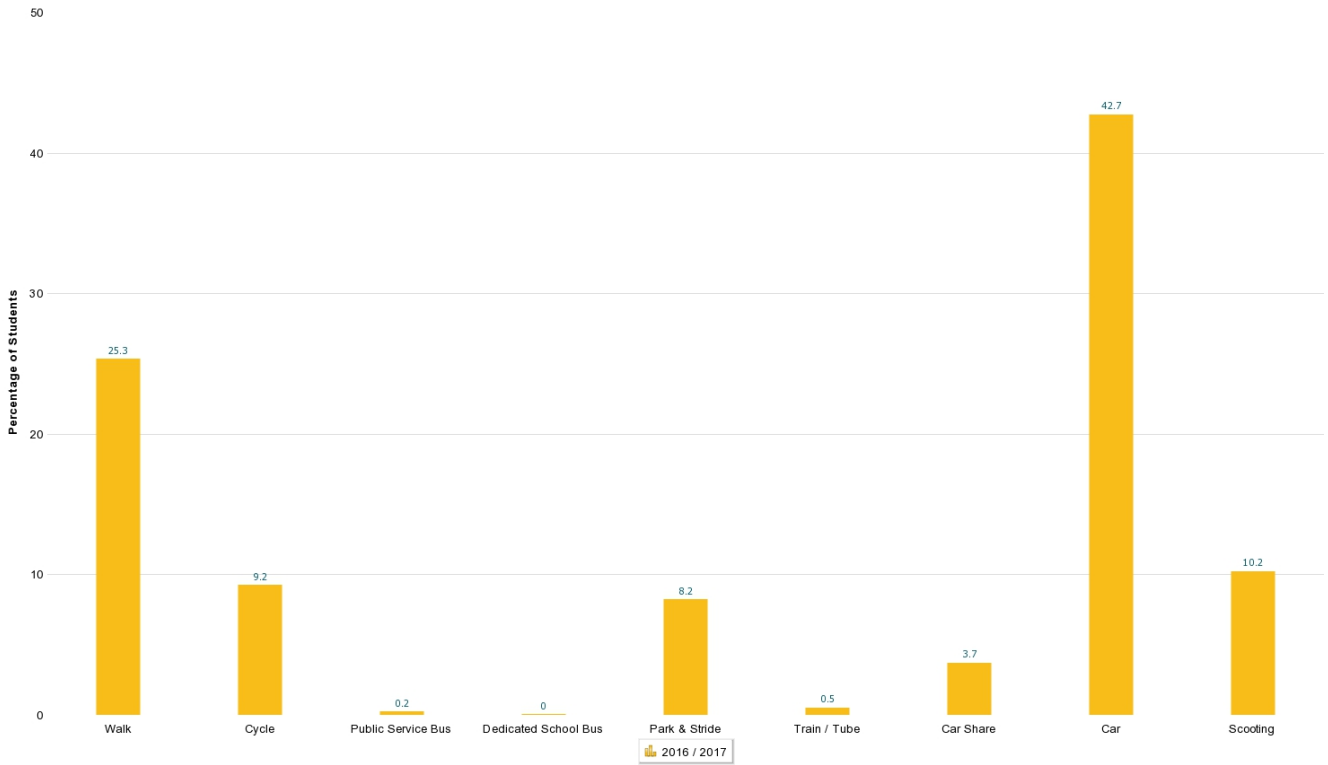
Response Rate:

(Responses + Absent Pupils / Pupils on Roll)

96.9 % (31st October 2016 - 1st December 2016)



### Modal Shift

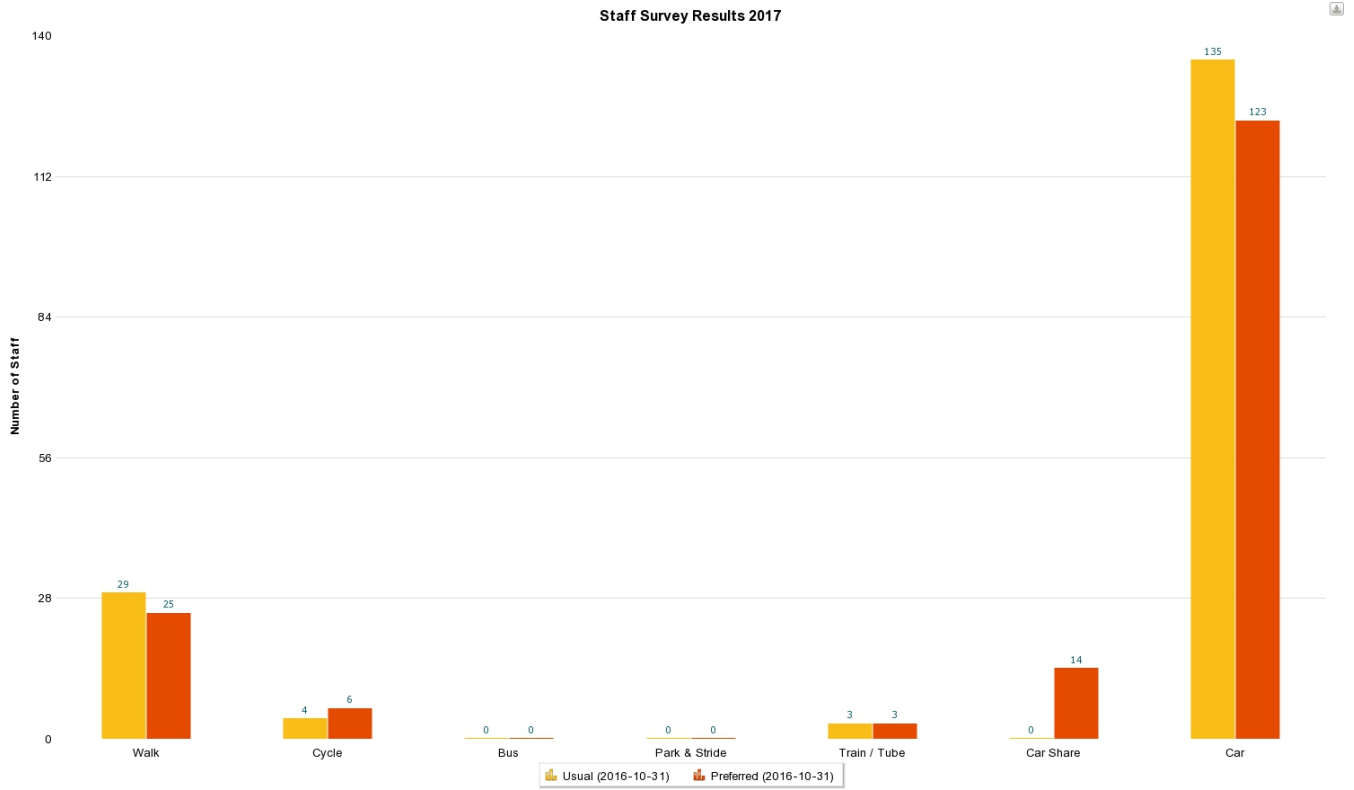


### Pupil Survey Comments

## Staff Survey Results

Responses: 171 (31st October 2016 - 1st December 2016)

Response Rate: 275.8%



## Historical Pupil Mode of Travel Data

Pupils Modal Split		Walk	Cycle	Public Service Bus	Dedicated School Bus	Park & Stride	Train/Tube/Metro	Car Share	Car	Scooting	Total
<b>2017</b> 31st October	Number	102	37	1	0	33	2	15	172	41	403
2016 - 1st December 2016	%	25.3 %	9.2 %	0.2 %	0 %	8.2 %	0.5 %	3.7 %	42.7 %	10.2 %	100%
Local Authority Data	%	23.8 %	2.6 %	13.4 %	22.6 %	4.7 %	0.5 %	6.8 %	22.8 %	2.7 %	91%
<b>2016</b> 27th January	Number	73	9	0	0	103	0	25	119	10	339
2016 - 27th February 2016	%	21.5 %	2.7 %	0 %	0 %	30.4 %	0 %	7.4 %	35.1 %	2.9 %	96%
Local Authority Data	%	36.7 %	4.9 %	2.3 %	2.1 %	17 %	0.1 %	3.4 %	25.9 %	7.8 %	93%

## Historical Staff Mode of Travel Data

Staff Modal Split		Walk	Cycle	Bus	Park & Stride	Train / Tube	Car Share	Car	Total
<b>2017</b> Monday 31st October 2016	Number	29	4	0	0	3	0	135	171
	%	17 %	2.3 %	0 %	0 %	1.8 %	0 %	78.9 %	
Local Authority	%	17.2 %	3.3 %	1.1 %	0.4 %	1.3 %	3.3 %	73.4 %	541
<b>2016</b> Wednesday 27th January 2016	Number	5	2	0	0	1	0	42	50
	%	10 %	4 %	0 %	0 %	2 %	0 %	84 %	
Local Authority	%	18 %	4.4 %	2.6 %	1.3 %	0.5 %	3.4 %	69.8 %	388

## Targets due this academic year

Target	Details	Met	Comments
<b>Mode:</b> Car <b>Date Added:</b> 09/03/2016 2016 / 2017 Pupils and Staff	<b>Previous:</b> 0% <b>Projected target:</b> -10% <b>Actual:</b> 42.7% <b>% Change:</b> -% <b>Percentage Points:</b> -10		
<b>Mode:</b> Cycle <b>Date Added:</b> 09/03/2016 2016 / 2017 Pupils Only	<b>Previous:</b> 0% <b>Projected target:</b> +5% <b>Actual:</b> 9.2% <b>% Change:</b> -% <b>Percentage Points:</b> 5		
<b>Mode:</b> Walk <b>Date Added:</b> 09/03/2016 2016 / 2017 Pupils and Staff	<b>Previous:</b> 0% <b>Projected target:</b> +5% <b>Actual:</b> 25.3% <b>% Change:</b> -% <b>Percentage Points:</b> 5		

## **Travel & Transport Issues**

No travel / transport issues were identified last year.

No new travel / transport issues

## Actions

### Planned Actions

Walking & Scooting Actions						
W16 Other walking/scooting initiative 1	Person Responsible	Target Completion	Reporting	Completion date	Funding acquired	Uploads
Held monthly. children survey. winning class win mufti day	Bursar	July 2016				
Cycling Actions						
C11 Cycle purchase scheme for staff	Person Responsible	Target Completion	Reporting	Completion date	Funding acquired	Uploads
Promote the Cycle to Work scheme to staff through whole staff meetings and information on notice boards in staff areas	James Brown	July 2016	done summer 2016. x2 staff expressed an interest and were given more details	21-07-2016		
Public Transportation Actions						
PT1 Public transport used for school trips	Person Responsible	Target Completion	Reporting	Completion date	Funding acquired	Uploads
Year 6 annual trip to Globe Theatre. Travel from Esher station by train	Year 6 staff	July 2016	This has been completed other trips also involve local walking e.g. Yr 6 to Pizza Express			
Smarter Driving Actions						
SD1 School promotes car sharing	Person Responsible	Target Completion	Reporting	Completion date	Funding acquired	Uploads
Promote car sharing between staff through whole staff meetings and information on notice boards in staff areas.	Head Teacher	July 2016	done summer term 2016. x2 staff did car share but they both left the school last term	21-10-2016		
Promotion Actions						
PR1 Newsletter	Person Responsible	Target Completion	Reporting	Completion date	Funding acquired	Uploads

Frequent messages in newsletter about considerate parking around school. The caretaker is effective at policing this before school	Head Teacher	July 2016	ongoing	26-10-2016
--	--------------	-----------	---------	------------

### Road Safety Actions

R5 Pedestrian skills training	Person Responsible	Target Completion	Reporting	Completion date	Funding acquired	Uploads
-------------------------------	--------------------	-------------------	-----------	-----------------	------------------	---------

Allow TA or other staff undertake Pedestrian training from SCC. Staff will then deliver session to pupils in Years 1,3 and 4.	Bursar	July 2016	Delivered by Cheryl F summer 2016	31-07-2016		
---	--------	-----------	-----------------------------------	------------	--	--

R6 Independent travel training	Person Responsible	Target Completion	Reporting	Completion date	Funding acquired	Uploads
--------------------------------	--------------------	-------------------	-----------	-----------------	------------------	---------

Children are taught road safety skills and how to travel independently whilst on the way to school trips and lessons.	Class Teachers	July 2016	This is in place and has operated for several years Still ongoing 2016	18-04-2016		
---	----------------	-----------	--	------------	--	--

### Partnerships Actions

P6 School has achieved Eco School status	Person Responsible	Target Completion	Reporting	Completion date	Funding acquired	Uploads
--	--------------------	-------------------	-----------	-----------------	------------------	---------

Maintain Eco-Schools Bronze Award	Head Teacher	October 2017	ongoing. Eco club is up and running again	21-10-2016		
-----------------------------------	--------------	--------------	---	------------	--	--

### Curriculum Actions

CU13 School collects postcode data	Person Responsible	Target Completion	Reporting	Completion date	Funding acquired	Uploads
------------------------------------	--------------------	-------------------	-----------	-----------------	------------------	---------

Take Postcodes of pupils and Staff off SIMS and submit to SCC School Sustainable Travel Team to produce dot plot maps	James Brown	July 2016				
---	-------------	-----------	--	--	--	--

## Completed Actions

### Promotion Actions

PR13 Information on website	Person Responsible	Target Completion	Reporting	Completion date	Funding acquired	Uploads
-----------------------------	--------------------	-------------------	-----------	-----------------	------------------	---------



Upload STP to School Website Once our STP is approved by Surrey County Council we will upload it to our school website	Head Teacher	July 2016	done	31-10-2016
---	--------------	-----------	------	------------

### Road Safety Actions

R1 Cycle training for pupils (e.g. Bikeability)	Person Responsible	Target Completion	Reporting	Completion date	Funding acquired	Uploads
Bikeability Book and complete Bikeability training, levels 1 and 2 for years 5 or 6	Bursar	July 2016	This is ongoing. It happens every year and has been in place for several years	18-04-2016		

### Walking & Scooting Actions

W16 Other walking/scooting initiative 1	Person Responsible	Target Completion	Reporting	Completion date	Funding acquired	Uploads
Deliver Pedals Book and deliver pedals to year 2. Contact SCC Bikeability team to book by July 2016	James Brown	July 2016	Completed Autumn 2016	21-10-2016		

## Sign off & Formal Approval

Title	Name (for pupils a name is not required, e.g. school council)	Sign off
STP Champion	James Brown	
Head teacher	Mrs Kathie Daniels	
Governor (if applicable)		
Pupils		
LA Officer		